



ProteGear

Far Out & Still Safe








Global.Tracking.Safety.Solutions.





Our service areas

Our products

-  **ProteGear Individual** incl. DeLorme Devices & Services.
Includes ProteGear GlobalMail. Optional ProteGear for Outdoor, ProteGear WeatherInfo.
-  **ProteGear GlobalMail** – the only globally usable Email-Service at low costs. Each ProteGear InReach device has its own individual email address, that can be forwarded to as well. Black/Whitelist, Stripping etc.
-  **ProteGear WeatherInfo** – Regularly updated weather forecast automatically for your current location. Customized for your needs.
-  **ProteGear for Outdoor & WaterSports** – the perfect safety solution for all outdoor and watersports activities. With automatic dead-man-switch, manual SOS call and rescue navigation. Made for the open sea, mountains, expeditions and much more.
-  **ProteGear FarOut** – for groups and expeditions. With automatic mutual location-updates, group-chat and global rescue-coordination.
-  **ProteGear VesselTracking +AIS** – for fleet tracking, e.g. for Yacht charters, machinery, caterpillars etc. for all areas without GSM coverage. Automatic alarms (also by SMS & email) when inventory is leaving certain zones or routes.
-  **ProteGear for LiveEvents** – Live Tracking for Public Viewing and Streaming for any kind of racing competitions.



ProteGear
Far Out & Still Safe

Every year more than 20.000 people disappear on the open sea, in the mountains or on other far-out-activities.

We provide the tools to check for critical situations, call for help, reduce rescue response times and stay in contact of your clients or your friends & family, wherever they are: 100% global.

Cost effective: Simply switch to StandBy when you dont need it.



100 % global at one rate.

No dead spots worldwide!

No roaming hassles. Track everywhere!



Global Monitoring with Auto-Notifications

via App, SMS, Email, Webhooks, API

and Rescue Navigation. Track-History included.



Automatic Safety: Deadman switch with 3 levels of alarm & warnings and manual SOS calls.

Reduces rescue response times by 90%



Fast & Accurate Rescue Navigation

Find everyone even in difficult situations.



Global 2-way communication (Email & SMS)

Each device has its unique Email-Address.

Optional: **auto-localized weather forecast**





Only 10 % of the earth
is covered by cellular networks.
We give you the missing 90% on top.
At one rate.



ProteGear
Far Out & Still Safe

HELP! TRACK! MAIL! NAVIGATE!



The only
**Tracking-
Safety-
Rescue-
Navigations-
EMail/SMS-Tool**
with 100% global coverage
without roaming hassles.

German & english support with global data plans, GlobalMail, group chats, ProteGear Safety- and Trackingsoftware, automatic-localized weather services and more

Global SafeTrack Systems GmbH
Tel. +49 (0)8036 3013182
info@globalsafetrack.com
www.protegear.com



ProteGear for Individuals

For Individuals we offer DeLorme InReach devices and its necessary Data Plans. Includes Tracking, Safety (SOS calls), GEOS rescue coordination, communication (Email and SMS) for Individuals. For monthly rent, buying or re-selling.

Data Plans working 100 % globally!
(special registrations needed in some countries like russia, india...)



inReach
EXPLORER

Navigate, create way-points, log your trip and find your way back. Send and receive text messages. Trigger an interactive SOS. Plan, track and share your journey. You can do all of this from one rugged hand-held device with 100% global coverage from Iridium. You can also pair it with your mobile device to access topographic maps and have more functions. IP67 Waterproof. Measurements: 11,3 x 6,2 x 2,6 cm, 190 g



inReach SE

Log your trip and find your way back. Send and receive text messages. Trigger an interactive SOS. Plan, track and share your journey. You can do all of this from one rugged hand-held device with 100% global coverage from Iridium. You can also pair it with your mobile device to have more functions. IP67 Waterproof. Measurements: 11,3 x 6,2 x 2,6 cm, 190 g



ActiveBelt

The ideal accessory for watersports and outdoor activities when you want nothing else to carry. Your GPS device is held close to your body, without disturbing your activity, but having perfect satellite reception.

**...and other
accessories**

Other accessories for mounting your devices on cars, bikes, to charge them by solar or extra power batteries, and more... visit www.protegear.com



ProteGear Outdoor & Watersports









ProteGear for Outdoor & Watersports

Global. Safety. Tracking. Solution.

Track your friends or clients and get early warnings for critical situations.
 Provides fully-automatic deadman-switch and manual SOS calls.
 100 % global, no roaming hassles.
 Reduces rescue response times dramatically.



TOP FEATURES:

-  **ONE BUTTON** Tracking-Safety and Rescue Solution with no limits in any outdoor activity (sky should be visible)
-  **AUTOMATIC SAFETY:** Provides fully-automatic deadman-switch and manual SOS calls for the user.
-  **GLOBALLY:** The only system that works 100% global with no roaming hassles, independent from any local network, power supply or the internet. Includes unique email address per device, truly globally reachable.
-  **RESCUE FASTER:** Reduces rescue response times and provides Rescue Navigator for difficult environments
-  **ADDITIONAL SERVICES:** Provides (competition) statistics for the user (total length, max speed, average speed, altitudes, ...), automatic Weather Informations and more...
-  Can be rented (starting at € 29/month/device) and switched to StandBy when you don't need them for a while. Individual adaption for your scenario!
-  **References:** Club Mistral Mauritius & Karpachos (Greece), Massa Vecchia Bikecenter (Italy), Club Ventos Jericoacoara (Brazil), Dakhla Attitude (Morocco), Hauser Exkursionen (Germany), Dr. Christoph Höbenreich (Skitours Antarctica), Yachtschule Herne (Germany), NewSchool Kitesurfing (Italy), Wind & Wave Dolls (Canary Islands, Spain),...
-  **Awarded:** ISPO BRANDNEW 2016 Finalist



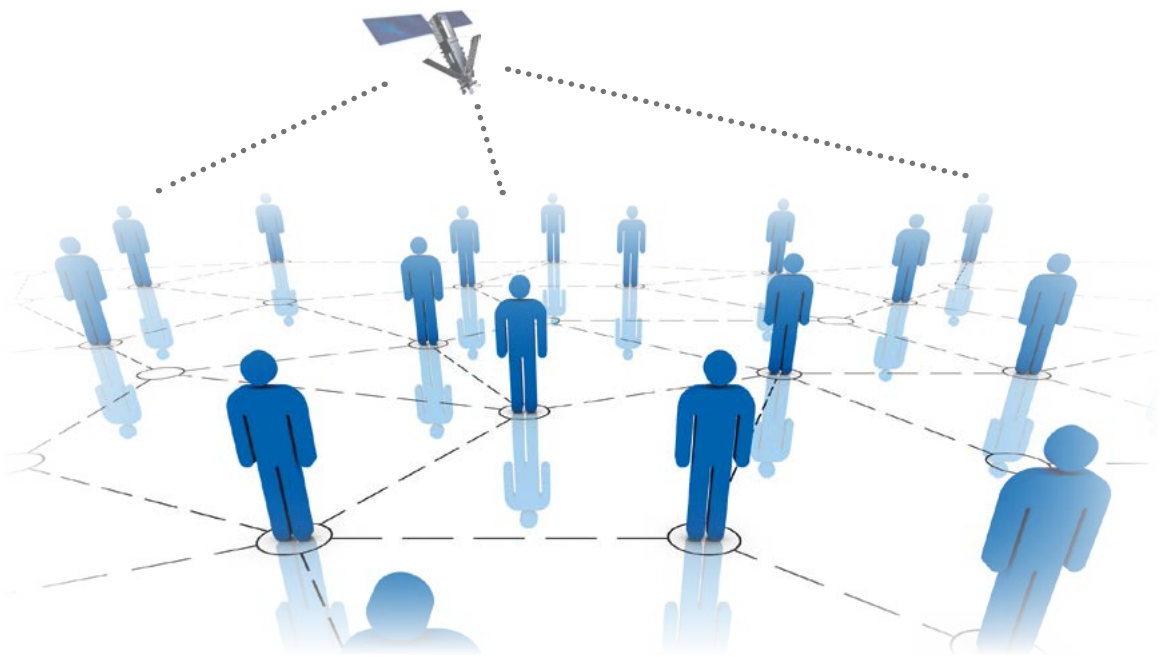


ProteGear FarOut

ProteGear FarOut.

The Everywhere Team Rescue Network.

Track your team members and get early warnings for critical situations.
Everywhere. No Administration, no Internet necessary.
Provides fully-automatic and manual deadman-switch, group-chat and SOS calls. Provides quick rescue Navigation to team-members in need.
Optional automatic regular weather forecast for current location.



Key Features:

- + Follow your team members location, movement, geofencing & more in intervals of 2-10 min.
- + Provides manual SOS button for quick rescue call with exact GPS location & navigation
- + Provides fully-automatic and manual deadman-switch
- + Provides individual messages between team-members and email/SMS to others
- + Quick Rescue Navigation to the alarming team-member
- + Can deliver regular weather updates for the current location.
- + Devices are dust-proof and 1 meter waterproof (IP67 standard)
- + Works truly global by GPS and Iridium satellite systems, 100% coverage worldwide
- + No roaming hassle, works everywhere (around the globe) at the same flat-rates
- + Optional Tracking and surveillance software for headquarters for all PCs, Tablets available
- + Works without Internet and/or power supply
- + All-In-One Package (Hardware, Software, Data Fees, Support) starts at € 59/month/device
- + Flexible DataPlans: Switch to StandBy when you don't need them for a while.

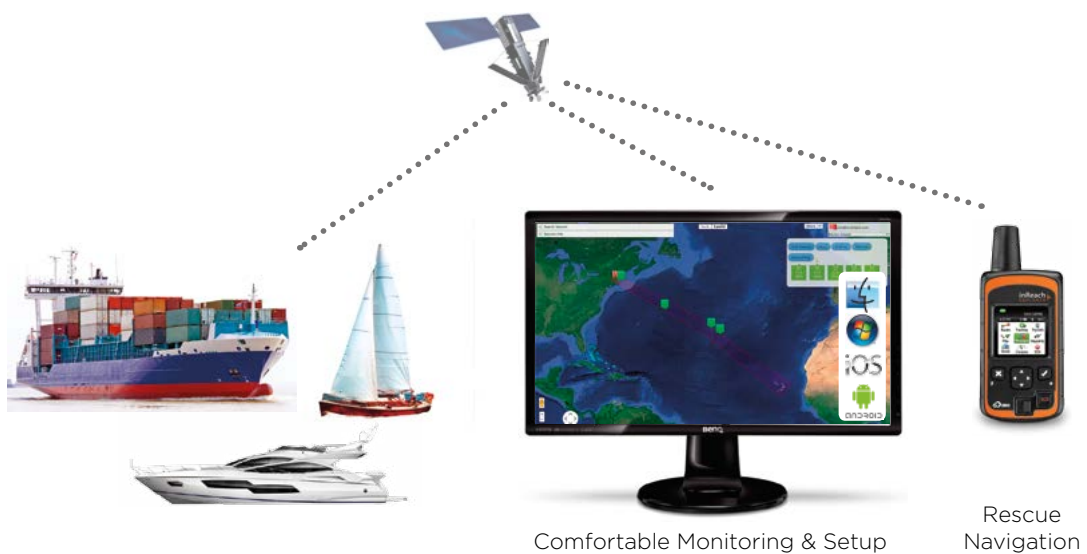


ProteGear VesselTrack +AIS

ProteGear VesselTrack

The All-Oceans Real-Time Auto-Monitoring System with Globalmail & Rescue Navigation

The only system that works globally to keep an eye on your vessels. With real-time monitoring including speed, distance, tracking history and much more. Automatic warning when your vessels are leaving safety zones or preconfigured routes.



Key Features:

- + Works 100% global with GPS and Iridium satellite systems
- + Real-Time Tracking with intervals from 2 minutes to 10 minutes
- + Monitoring app runs on all PCs, Macs, Tablets,...
- + Fully automatic status updates and SOS calls via SMS, email, API and Webhooks, you don't need to be on-line
- + Even works without or unstable Internet connections at Monitoring site
- + Provides manual SOS button
- + Provides anti-theft-control
- + Provides fully-automatic surveillance (deadman-switch) with 3 different levels of alarm
- + Controls movement, geofencing, non-connected states and more
- + Logging of distance, routing, average/maximum speed and showing historical tracks
- + Includes ProteGear GlobalMail: Unique email address per device/ship, can be paired with any iOS or Android Smartphone & Tablet onboard
- + Optional add-on: ProteGear WeatherInfo with auto-localized weather-forecast.
- + Optional collision warning and AIS interface (tba)
- + All-In-One Package starts at € 89/month/device
- + Flexible DataPlans: Switch to StandBy when you don't need it.




ProteGear for LiveEvents

Planning to have a motorcycle race through Mongolia? Sailing from Africa to America?
Or a kayak race off the coast?

Present your competitors live on big screens, TV and internet!

With real-time monitoring of contestants including speed, distance, position and much more. Tracking intervals of 5 sec (local networks) or 30 sec (via satellite).



ProteGear GlobalMail

Included with all ProteGear-contracted InReach Devices. The only globally usable Email address at low prices.

With HTML Stripping, Black/White List and configurable character limits you can limit the costs of satellite email connections.

The unique address can be forwarded to by your normal email-address.



ProteGear WeatherInfo

ProteGear WeatherInfo

The optional add-on-service for all editions.

Wherever you are, you will get tailor-made auto-localized weather informations, no matter if you are a pilot, on expedition or sailing over the seas.

You can configure the length and level of details, the period of forecast and the schedule when to get those information automatically or demand them manually.

Example of short form:

Island_Peak|1.2.14|h2-34,SW16,1.4cm,CLOUDS89%|h5-34,SW15,1.5cm, CLOUDS89%|h8-35,SW15,1.5cm,CLOUDS87%|



ProteGear Customized

ProteGear Customized

Tell us your needs
for globally working tracking,
safety or informational services.

We will do the best to fulfil your needs.
Contact us at info@globalsafetrack.com



ProteGear

Far Out & Still Safe

Global SafeTrack Systems GmbH . Filzenweg 14 . D-83071 Stephanskirchen
Tel. +49 (0)8036 3013182 . info@globalsafetrack.com . www.protegear.com

